

STATE OF UTAH




OFFICE OF THE LIEUTENANT GOVERNOR

CERTIFICATE OF ANNEXATION

I, GREG BELL, LIEUTENANT GOVERNOR OF THE STATE OF UTAH,
HEREBY CERTIFY THAT there has been filed in my office a notice of annexation from
PAYSON CITY, dated August 4th, 2010, complying with Section 10-2-425, Utah Code
Annotated, 1953, as amended.

NOW, THEREFORE, notice is hereby given to all whom it may concern that the
attached is a true and correct copy of the notice of annexation, referred to above, on file
with the Office of the Lieutenant Governor pertaining to PAYSON CITY, located in Utah
County, State of Utah.



IN TESTIMONY WHEREOF, I have
hereunto set my hand, and affixed the Great
Seal of the State of Utah this 2nd day of
September, 2010 at Salt Lake City, Utah.

GREG BELL
Lieutenant Governor

SEP - 2 2010

ORDINANCE NUMBER 08-04-10-A

Greg Bell
Lieutenant Governor

AN ORDINANCE EXTENDING THE MUNICIPAL BOUNDARIES OF PAYSON, UTAH TO INCLUDE PARCELS INCLUDED IN THE SOUTH MEADOWS ANNEXATION, AND PROVIDING AN EFFECTIVE DATE.

Preamble

WHEREAS, the Payson City Council accepted a petition for the South Meadows Annexation for further review on May 21, 2008, pursuant to Section 10-2-403, et. seq. Utah Code Annotated, 1953, as amended, and the petition satisfied the requirements of the above-stated section; and,

WHEREAS, the petition was certified by the Payson City Recorder on May 22, 2008, and a notice was published and mailed pursuant to the requirements of Section 10-2-406, Utah Code Annotated, 1953, as amended; and,

WHEREAS, no qualified protests were filed with Payson City or Utah County pursuant to Section 10-2-407, Utah Code Annotated, 1953, as amended; and,

WHEREAS, a public hearing was held on August 4, 2010, pursuant to Section 10-2-407(3)(b)(ii), Utah Code Annotated, 1953, as amended; and,

WHEREAS, the requested petition for annexation is an unincorporated area that is contiguous to Payson City, and all the requirements of the Utah State statute in relation to annexation have been satisfied; and,

WHEREAS, the City Council determined that the annexation is a logical extension of the municipal boundaries of the City and will further the goals of the Payson City General Plan;

NOW THEREFORE, be it ordained by the City Council of Payson, Utah, that the parcels included in the South Meadows Annexation be annexed into the corporate boundaries of Payson City. The annexed area is more fully described as follows:

Legal Description:


Beginning at a point located S89°42'06" West along the Section Line 550.13 feet and North 31.84 feet from the North Quarter Corner of Section 19, Township 9 South, Range 2 East, S.L.B.&M; Thence along the following courses and distances:

N89°30'51" East 1,742.88 feet along Payson City Corporation limits; Thence S0°18'57" West 132.13 feet along Payson City Corporation limits; Thence S2°16'40" West 292.07 feet along Payson City Corporation limits; Thence S89°38'01" East 399.92 feet along Payson City Corporation limits; Thence S0°00'05" West 581.03 feet along Payson City Corporation limits; Thence N89°30'05" East 443.38 feet along Payson City Corporation limits; Thence S0°29'55" East 541.38 feet along Payson City Corporation limits; Thence S89°56'31" East 305.76 feet along Payson City Corporation limits; Thence N89°41'29" East 512.79 feet along Payson City Corporation limits; Thence S0°21'22" East 370.37 feet along Payson City Corporation limits; Thence S0°44'58" East 76.94 feet along Payson City Corporation limits; Thence S1°36'01" West 474.92 feet along Payson City Corporation limits; Thence S0°06'09" East 407.43 feet along Payson City Corporation limits; Thence S16°23'33" West 81.53 feet along Payson City Corporation limits; Thence S89°38'59" West 1.95 feet along Payson


City Corporation limits; Thence S26°13'35" West 2.29 feet along Payson City Corporation limits; Thence N89°45'50" West 98.64 feet along Payson City Corporation limits; Thence N89°45'51" West 536.59 feet along Payson City Corporation limits; Thence S1°24'52" West 667.17 feet along Payson City Corporation limits; Thence N89°33'25" West 962.18 feet; Thence N0°26'35" East 671.50 feet; Thence N89°19'00" West 606.91 feet along a fence line; Thence N89°06'00" West 993.00 feet along a fence line; Thence N88°31'00" West 354.00 feet along a fence line; Thence N89°25'00" West 264.00 feet to the east right-of-way line of Interstate 15; Thence N0°49'26" West 553.19 feet along Interstate 15; Along an Arc (L=2,400.76 R=5,609.58 Δ=24°31'16" CH=N11°26'13" East 2,382.48) to the point of beginning. Contains 223.48± acres

This Ordinance shall take effect immediately upon its passage by the Payson City Council and subsequent publication in the Payson Chronicle, a newspaper published in Payson City, and shall be recorded in the Ordinance book of Payson City, together with proof of publication thereof.

PASSED and ORDAINED this 4th day of August, 2010.

By 
Richard D. Moore
Mayor of Payson City

ATTEST:


Jeanette C. Wineteer
Payson City Recorder



PROOF of PUBLICATION

STATE OF UTAH,)
COUNTY OF UTAH,)ss.

I, Michael Olson
being first duly sworn, depose and say that I am the
Publisher of The Payson Chronicle, a weekly
newspaper of general circulation, published once each week at
Payson, Utah, that the notice attached hereto and which is a

Ordinance 8-4-10 A

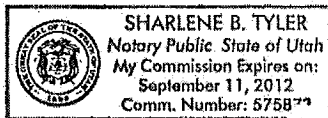
was published in said newspaper for 1 consecutive issues,
the first publication having been made on the 11 day of
Aug, 2010, and the last on the — day of
—, that said notice was published in the
regular and entire issue of every number of the paper during the
period and times of publication, and the same was published in the
newspaper proper and not in any supplement.

Michael Olson

Subscribed and sworn to before me this 11 day of
Aug, 2010

Sharlene B. Tyler
Notary Public

My commission expires: 09-11, 2012



Notice of Ordinance
ORDINANCE NUMBER
08-04-10-A
AN ORDINANCE
EXTENDING THE MUNICIPAL
BOUNDARIES OF PAYSON,
UTAH TO INCLUDE
PARCELS INCLUDED IN
THE SOUTH MEADOWS
ANNEXATION, AND
PROVIDING AN EFFECTIVE
DATE.

NOW THEREFORE, be
it ordained by the City Council
of Payson, Utah, that the parcels
included in the South Meadows
Annexation be annexed into the
corporate boundaries of Payson
City. The annexed area is more
fully described as follows:

Legal Description:
Beginning at a point located
S89°42'06" West along the Section
Line 550.13 feet and North 31.84
feet from the North Quarter Corner
of Section 19, Township 9 South,
Range 2 East, S.L.B.&M; Thence
along the following courses and
distances:

N89°30'51" East 1,742.88
feet along Payson City Corporation
limits; Thence S0°18'57" West
132.13 feet along Payson City
Corporation limits; Thence
S2°16'40" West 292.07 feet
along Payson City Corporation
limits; Thence S89°38'01" East
399.92 feet along Payson City
Corporation limits; Thence
S0°00'05" West 581.03 feet
along Payson City Corporation
limits; Thence N89°30'05"
East 443.38 feet along Payson
City Corporation limits; Thence
S0°29'55" East 541.38 feet along
Payson City Corporation limits;
Thence S89°56'31" East 305.76
feet along Payson City Corporation
limits; Thence N89°41'29"
East 512.79 feet along Payson
City Corporation limits; Thence
S0°21'22" East 370.37 feet along
Payson City Corporation limits;
Thence S0°44'58" East 76.94 feet
along Payson City Corporation
limits; Thence S1°36'01" West
474.92 feet along Payson City
Corporation limits; Thence
S0°06'09" East 407.43 feet along
Payson City Corporation limits;
Thence S16°23'33" West 81.53
feet along Payson City Corporation
limits; Thence S89°38'59"
West 1.95 feet along Payson
City Corporation limits; Thence
S26°13'35" West 2.29 feet along
Payson City Corporation limits;
Thence N89°45'50" West 98.64
feet along Payson City Corporation
limits; Thence N89°45'51"
West 536.59 feet along Payson
City Corporation limits; Thence
S1°24'52" West 667.17 feet along
Payson City Corporation limits;
Thence N89°33'25" West 962.18
feet; Thence N0°26'35" East
671.50 feet; Thence N89°19'00"
West 606.91 feet along a fence
line; Thence N89°06'00" West
993.00 feet along a fence line;
Thence N88°31'00" West 354.00
feet along a fence line; Thence
N89°25'00" West 264.00 feet
to the east right-of-way line of
Interstate 15; Thence N0°49'26"
West 553.19 feet along Interstate
15; Along an Arc (L=2,400.76
R=5,609.58 Δ=24°31'16"
CH=N11°26'13" East 2,382.48) to
the point of beginning. Contains
223.48+ acres

This Ordinance shall
take effect immediately upon its
passage by the Payson City Council
and subsequent publication in the
Payson Chronicle on August 11,
2010, and shall be recorded in the
Ordinance book of Payson City,
together with proof of publication
thereof.

PASSED and ORDAINED
this 4th day of August, 2010.

By
Richard D. Moore
Mayor of Payson City
ATTEST:
Jeanette C. Wineteer
Payson City Recorder
Published in The Payson
Chronicle on August 11, 2010.

